

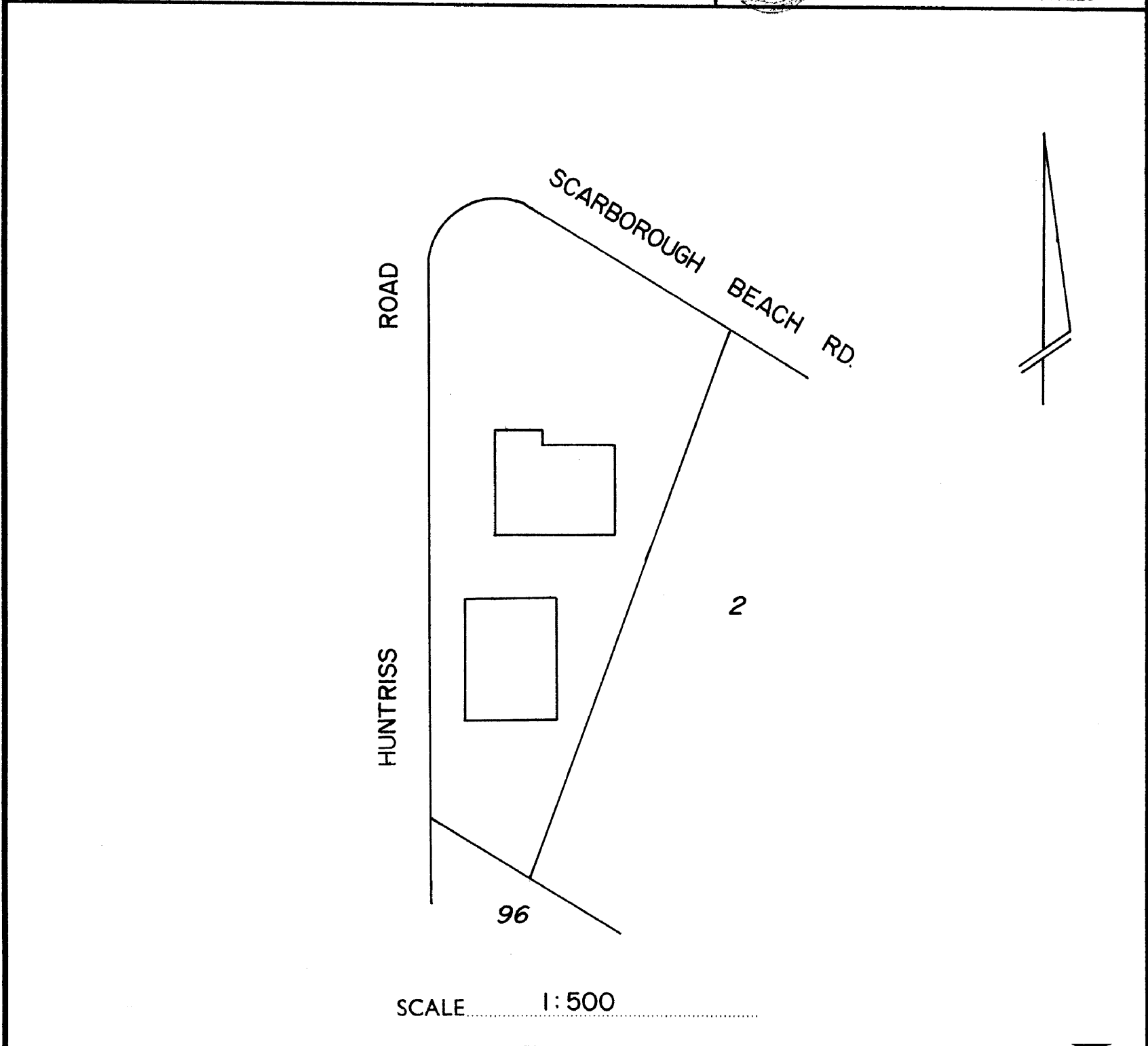


LOCATION PLAN
Scale 1: @ A3

A horizontal scale bar with markings at 0, 3, 6, 12, 18, and 24 units.

EXAMPLE 63

PARCEL OF LAND Lot 1 of Perthshire Location A ^t on Plan 5167(1). CERTIFICATE OF TITLE: Volume 1133 Folio 79 LOCAL AUTHORITY City of Stirling LOCALITY Woodlands INDEX PLAN Perth 2000 09.30 NAME OF BUILDING 300 Huntriss Road, Woodlands ADDRESS FOR SERVING OF A. & C. De Gaetani, NOTICES ON COMPANY 195 Harbourne Street, Wembley.6014	STRATA PLAN LODGED 9.4.81 46167 EXAMINED 13-4-81 REGISTERED 1.5.81 App. C.1290.10   REGISTRAR OF TITLES
---	--




SCHEDULE OF UNIT ENTITLEMENT		OFFICE USE ONLY	
LOT No.	UNIT ENTITLEMENT	CURRENT Cs. of TITLE	VOL. FOL.
1	81		1590-857
2	86		1590-858
AGGREGATE		167	

SURVEYOR'S CERTIFICATE

I hereby certify that the building shown on the plan is within the external surface boundaries of the parcel and ~~where eaves or guttering project beyond those boundaries, that a registered easement has been granted as an appurtenance of the parcel or, where the projection is over a road that the Local Authority has consented thereto. R^t.~~

DATE 24-2-81 LICENCED SURVEYOR.

APPROVED BY THE TOWN PLANNING BOARD
FOR THE PURPOSES OF THE STRATA TITLES ACT 39 OF 1966

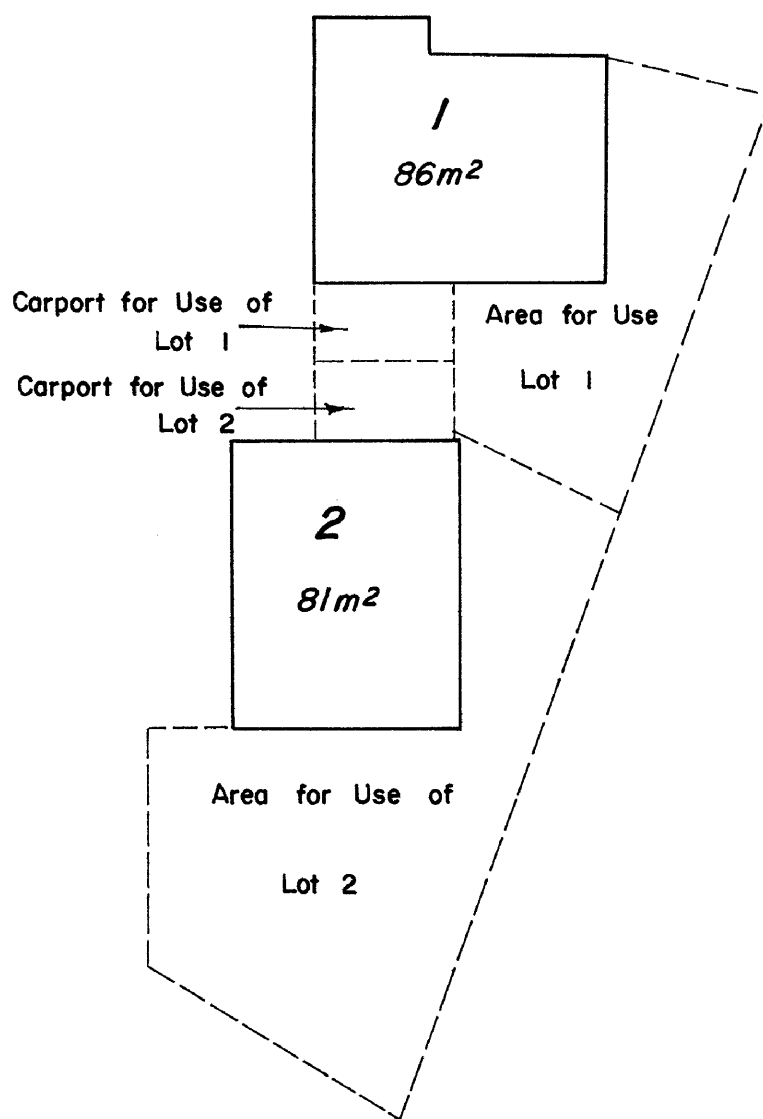

 DATE 7 APR 1981 CHAIRMAN.

EXAMPLE 63

SHEET No. 1 OF 4 SHEETS

STRATA PLAN No.

GROUND FLOOR



As at 20th July 1997 unless a notice of resolution under section 21H or an objection under 21O has been recorded on the strata plan -

The boundaries of the lots or parts of the lots which are buildings shown on the strata plan are the external surfaces of those buildings, as provided by section 3AB of the *Strata Titles Act 1985*;

The scheme may not be a single tier scheme, as defined in section 3(1) of the *Strata Titles Act 1985*;

The areas of the lots shown on the strata plan may have changed;

Where 2 lots have a common or party wall, or have buildings on them which are joined, the centre plane of that wall or the plane at which they are joined, is the boundary;

The horizontal boundaries of the lots or parts of the lots which are not buildings shown on the plan (if any) remain as provided on this strata plan.

SCALE 1:300

APPROVED

FOR THE PURPOSES OF THE STRATA TITLES ACT 39 OF 1966 AS AMENDED

TOWN PLANNING BOARD

LOCAL AUTHORITY CITY OF STIRLING

A handwritten signature in black ink, appearing to read 'S. Leana', written over a horizontal line.

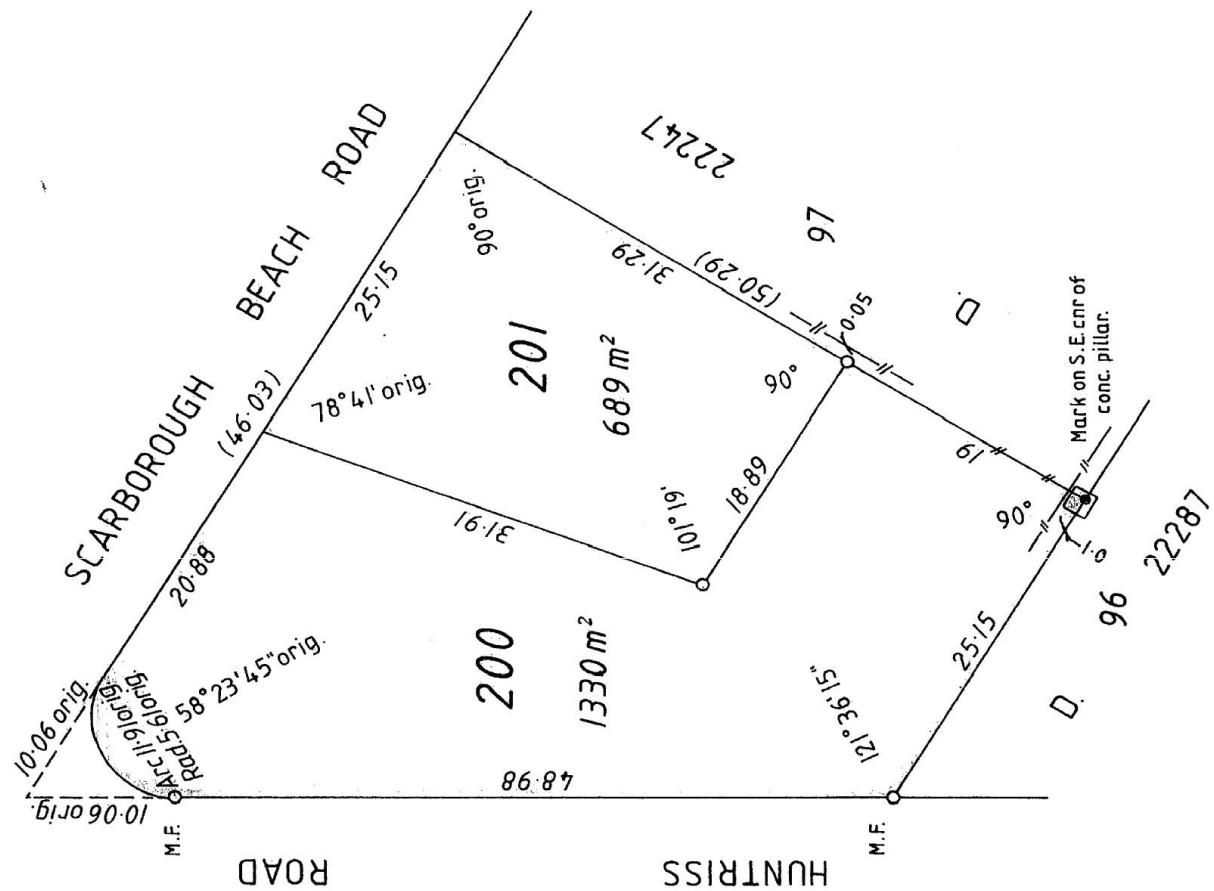
A handwritten signature in black ink, appearing to read 'C. ...', written over a horizontal line.

DATE 7 APR 1988 CHAIRMAN

DATE 30/3/81 ACTING SHIRE/TOWN CLERK

TYPE FREEHOLD	
PURPOSE SUBDIVISION	PLAN OF
LOTS 200 & 201	
DISTRICT PERTHSHIRE	DOLA FILE
TOWNSITE	
LOCAL AUTHORITY CITY OF STIRLING	
LOCALITY WOODLANDS	
FORMER TENURE	ON
SEE TABLE	INDEX BG 34 (2) 09.30
	PUBLIC
	FIELD BOOK 85909
SCALE: 1:500	
ALL DISTANCE ARE IN METRES 0	50
SURVEYOR'S CERTIFICATE - Reg 54	SURVEYOR'S CERTIFICATE - Compiled
hereby certify that this plan is a correct representation of the survey and / or calculations from measurements recorded in the field book lodged for the purposes of this plan and that it complies with the relevant written law(s) in relation to which it is lodged.	hereby certify that this compiled plan (a) is a correct and accurate representation of the survey(s) of the subject land ; and (b) is in accordance with the relevant law in relation to which it is lodged.
Licensed Surveyor	Licensed Surveyor
LOGGED	SURVEY FIRM
DATE 05-12-2001	APPROVED BY WESTERN AUSTRALIAN PLANNING COMMISSION
FEE PAID \$ 253	FILE 114808
ASSESS No. 329177	FOR CHAIRMAN
	DATE 9-1-2003
	WESTERN AUSTRALIAN PLANNING COMMISSION
	Landgate Western Australian Land Information Authority
	DEPOSITED PLAN
SUBJECT TO	SHEET OF
2 owners	EDITION VERSION
IN ORDER FOR DEALINGS	
FOR INSPECTOR OF PLANS & SURVEYS DATE 10.1.03	
AUTHORIZED LAND OFFICER APPROVED	
INSPECTOR OF PLANS & SURVEYS DATE 22.1.2004	
AUTHORIZED LAND OFFICER	

LOT	FORMER TENURE	ON PLAN/DIA	TITLE
200	LOT 1	P. 5167(1)	SP 9193
	PT LOT 2	P. 5167(1)	1131-922
201	PT LOT 2	P. 5167(1)	1131-922



VER	AMENDMENT	BY	DATE

SUBJECT	PURPOSE	STATUTORY REFERENCE	INTERESTS AND NOTIFICATIONS			COMMENTS
			ORIGIN	LAND BURDENED	BENEFIT TO	