

Plan Information

Tenure Type	Freehold Strata
Plan Type	Survey-Strata Plan
Plan Purpose	Subdivision

Plan Heading

Lot 192 on Plan 6110

Strata Scheme Details

Scheme Name	14 Lowe Street - Carey Park
Lodgement of scheme by-laws	Yes

Parcel Address

14 LOWE STREET, CAREY PARK

Locality and Local Government

Locality	CAREY PARK
Local Government	CITY OF BUNBURY

Planning Approval

Planning Authority	WAPC
Reference	419-03

Roads

Private Road or Private Right of Way Acquired	No
Road Closure Action	No
New Road or Road Extension Created	No
Road Name Approval Exemption	No

Survey Details

Survey Method	Conventional Survey
Field Records	88929
Declared as Special Survey Area	No

Survey Certificate - Regulation 54

I hereby certify that this plan is accurate and is a correct representation of the:

- (a) * survey; and/or
(b) * calculations and measurements;
[* delete if inapplicable]

undertaken for the purposes of this plan and that it complies with the relevant written law(s) in relation to which it is lodged.

Licensed Surveyor	Date
-------------------	------

Survey Organisation

Name	LANDGATE
Address	MIDLAND 6056
Phone	9273 7373
Fax	9273 7666
Email	PlanReformProjectEnquiries@landgate.wa.gov.au
Reference	Example 13

Former Tenure

New Lot / Land	Parent Plan Number	Parent Lot Number	Title Reference	Parent Subject Land Description
1-3	P6110	LOT 192	1153-306	

Former Tenure Interest and Notifications

Subject	Former Tenure	Action	Lots On This Plan	Origin	Endorsement	Comments
(C)	193/P6110	Brought forward (in full)	LOT 3		THE RIGHT TO MINES OF COAL OR OTHER MINERALS BEING EXCLUDED FROM PORTION OF THE SAID LAND	

New Interests

Subject	Purpose	Statutory Reference	Origin	Land Burdened	Benefit To	Comments
(D)	EASEMENT (Party Wall)	SEC. 33 OF THE STA 1985, REG. 33 OF THE STGR 2019	THIS PLAN	LOT 2	Lots on this plan 1	
(E)	EASEMENT (Party Wall)	SEC. 33 OF THE STA 1985, REG. 33 OF THE STGR 2019	THIS PLAN	LOT 1	Lots on this plan 2	

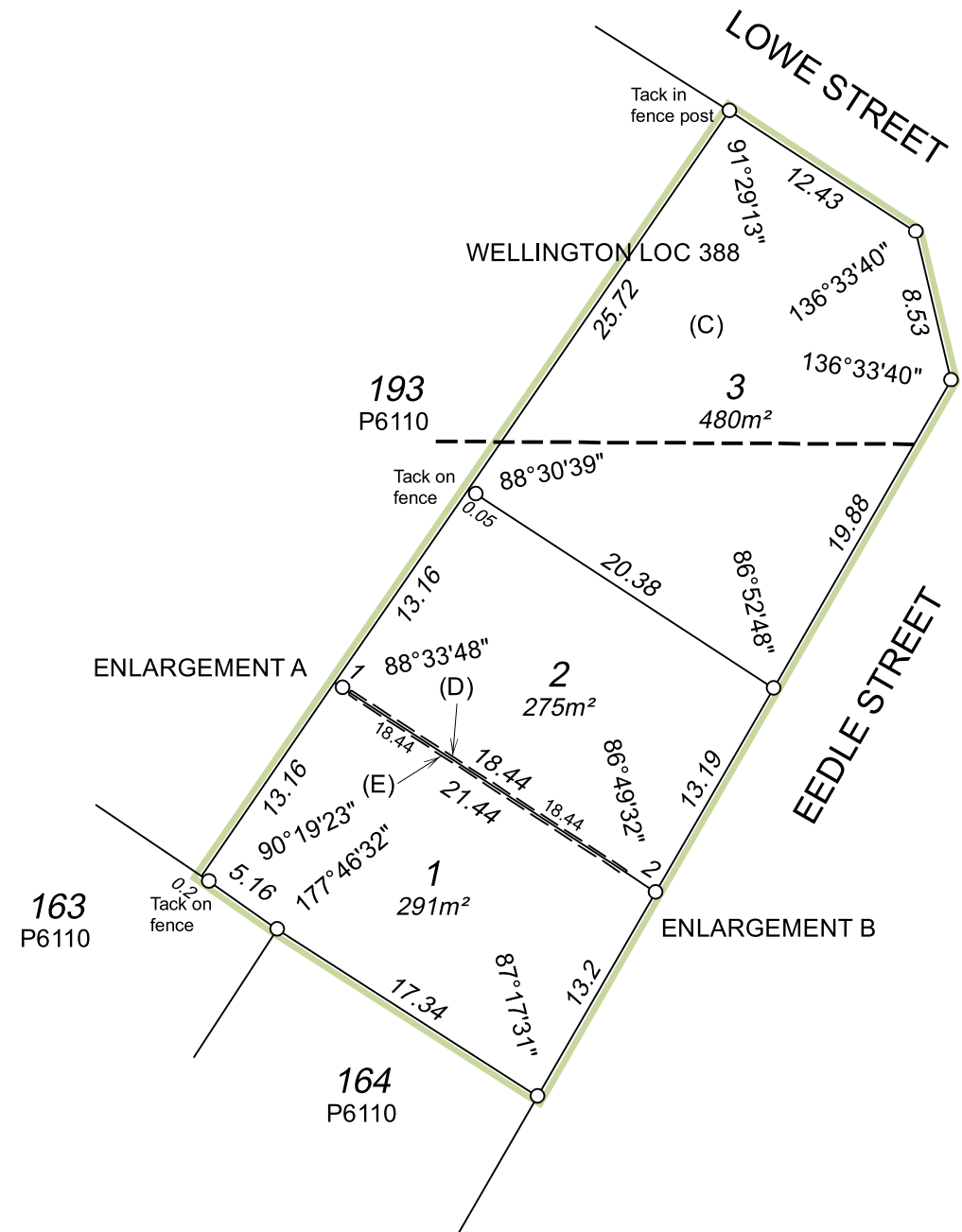


ADDITIONAL SHEETS
ENDORSEMENT SHEET

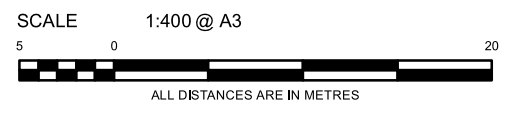
SHEET
1 OF 3 SHEETS

VERSION NUMBER
1

SURVEY-STRATA PLAN
EXAMPLE 13



LIMITED IN DEPTH TO 60.96 METRES
AS TO WELLINGTON LOCATION 388 ONLY



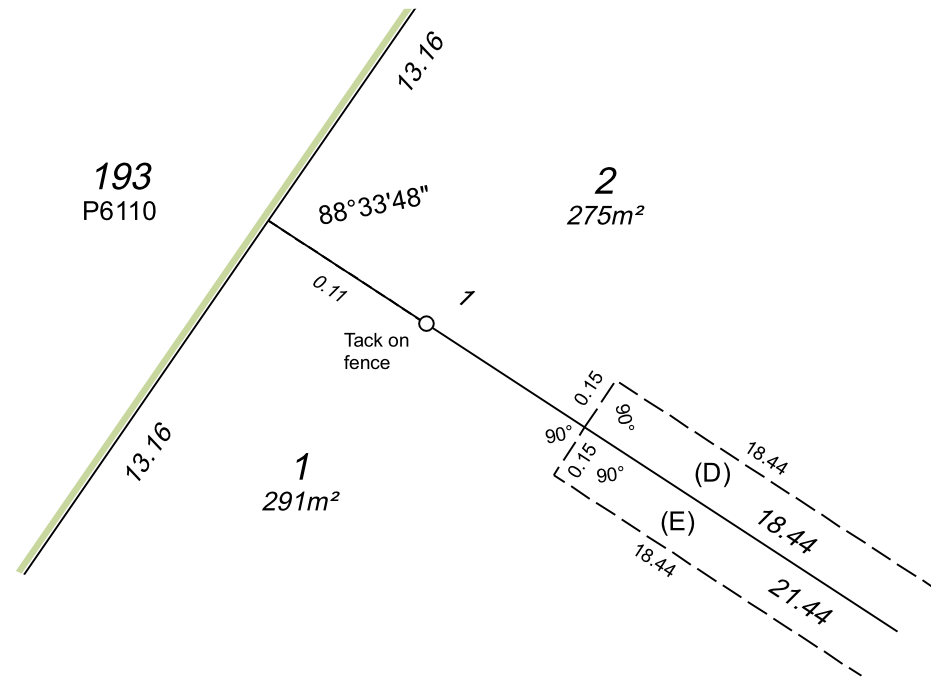
ADDITIONAL SHEETS
ENDORSEMENT SHEET

SHEET 2 OF 3 SHEETS

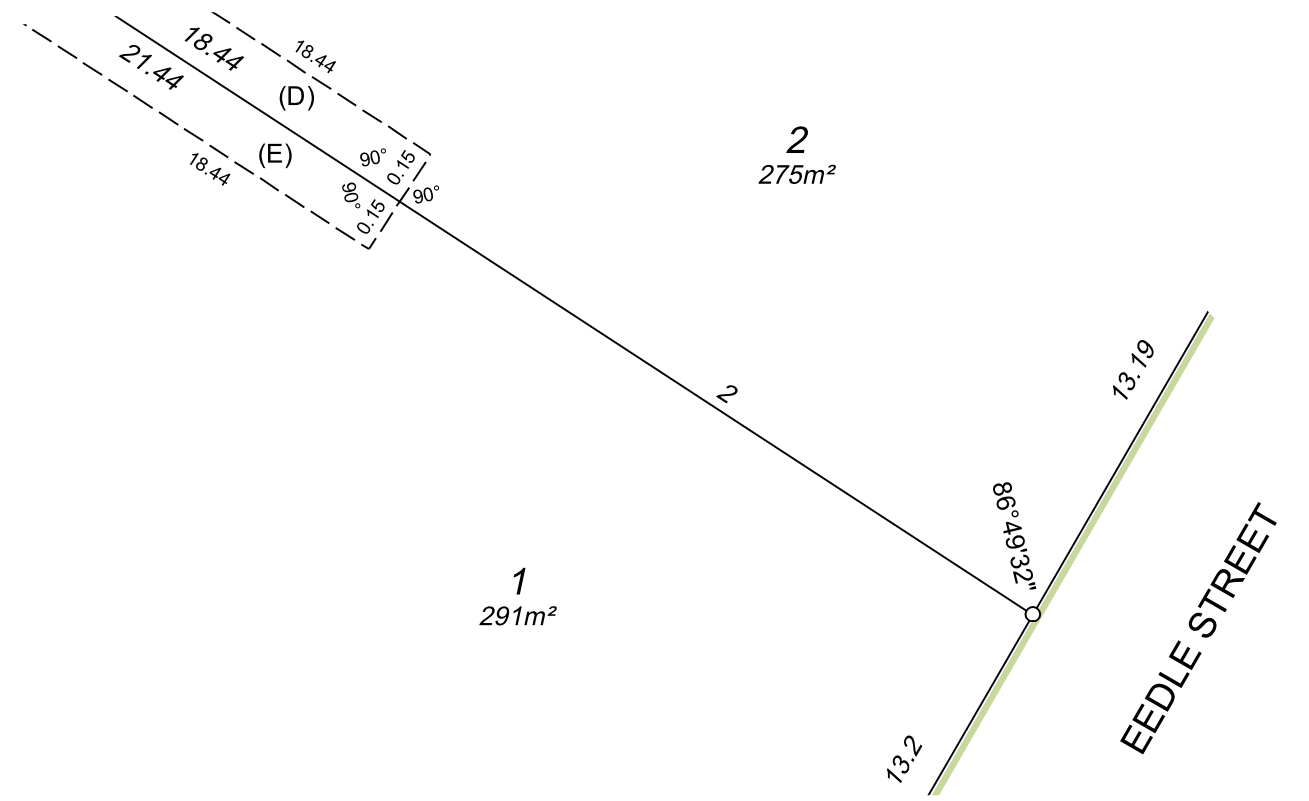
VERSION NUMBER 1

SURVEY-STRATA PLAN
EXAMPLE 13

Enlargement A



Enlargement B



ADDITIONAL SHEETS
ENDORSEMENT SHEET

SHEET 3 OF 3 SHEETS

VERSION NUMBER
1

SURVEY-STRATA PLAN
EXAMPLE 13