















SCDB STATUS INDEX - SPATIAL PROJECTS - 2009/2010 - 1 AUGUST 2009

STATE less Perth MPR and Country Urban Areas with the MAPPING GRID of AUSTRALIA

- | | | | | | | | |
|----------------------------------------------------------------------------------|----------------------------|-----------------------------------------------------------------------------------|----------------------------|-------------------------------------------------------------------------------------|------------------------------|-------------------------------------------------------------------------------------|-----------------------------------------------------------------------|
| Surveyed Cadastral Boundaries | | Hydrographic Features | | Major Infrastructure Features | | Reference Features | |
|  | Spatial Upgrade Programmed |  | Optimum Digital Coastlines |  | Alinta Gas |  | G T N G |
|  | Spatial Upgrade Completed |  | New Hydrography Programmed |  | EpicEnergy |  | WA NatGas |
|  | Unsurveyed Data Completed |  | New Hydrography Completed |  | Corridor Boundary Integrated | | |
| | | | | | |  | SANDSTONE |
| | | | | | |  | Northam |
| | | | | | |  | SH 50-14
PERTH |
| | | | | | | | Local Govt Authority
Town over 2 000 pop.
1 : 250 000 Map Sheet |

